National Weather Service
North Platte, NE

A Map of All County Warning Point Locations

TABLE OF CONTENTS

County Map	Page Number
Arthur	1
Blaine	2
Boyd	3
Brown	4
Chase	5
Cherry-Western Half	6
Cherry-Eastern Half	7
Custer	8
Deuel	9
Frontier	10
Garden	11
Garfield	12
Grant	13
Hayes	14
Holt	15
Hooker	16
Keith	17
Keya Paha	18
Lincoln	19
Logan	20
Loup	21
McPherson	22
Perkins	23
Rock	24
Sheridan	25
Thomas	26
Wheeler	27

Legend for all maps.

http://www.weather.gov/northplatte/?n=warningpoints

Arthur County

http://www.weather.gov/northplatte/?n=warningpoints

Blaine County

http://www.weather.gov/northplatte/?n=warningpoints

Boyd County

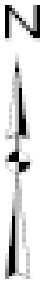

http://www.weather.gov/northplatte/?n=warningpoints

Brown County

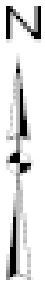

http://www.weather.gov/northplatte/?n=warningpoints

Chase County

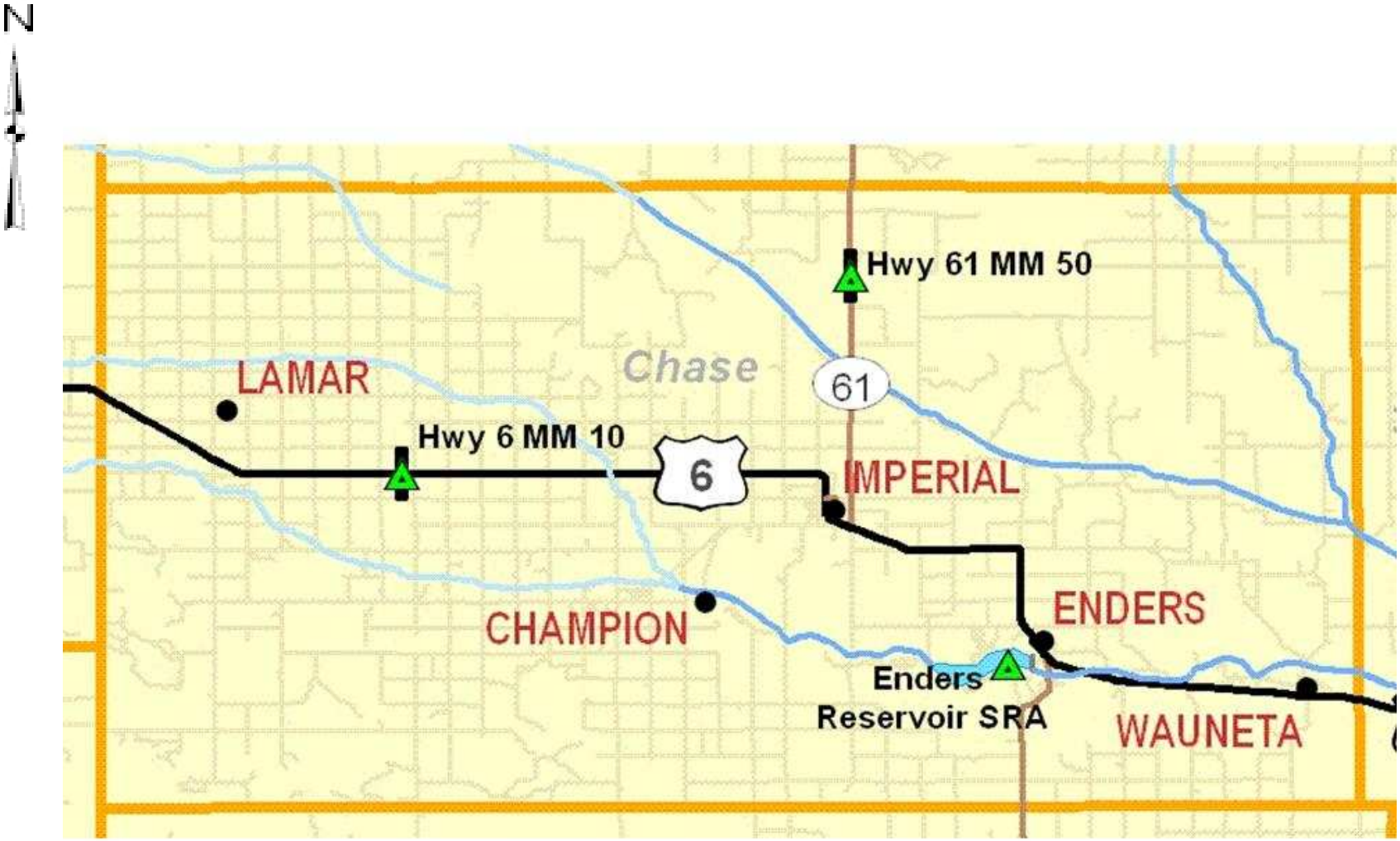

http://www.weather.gov/northplatte/?n=warningpoints

Western Cherry County

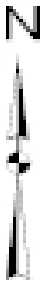

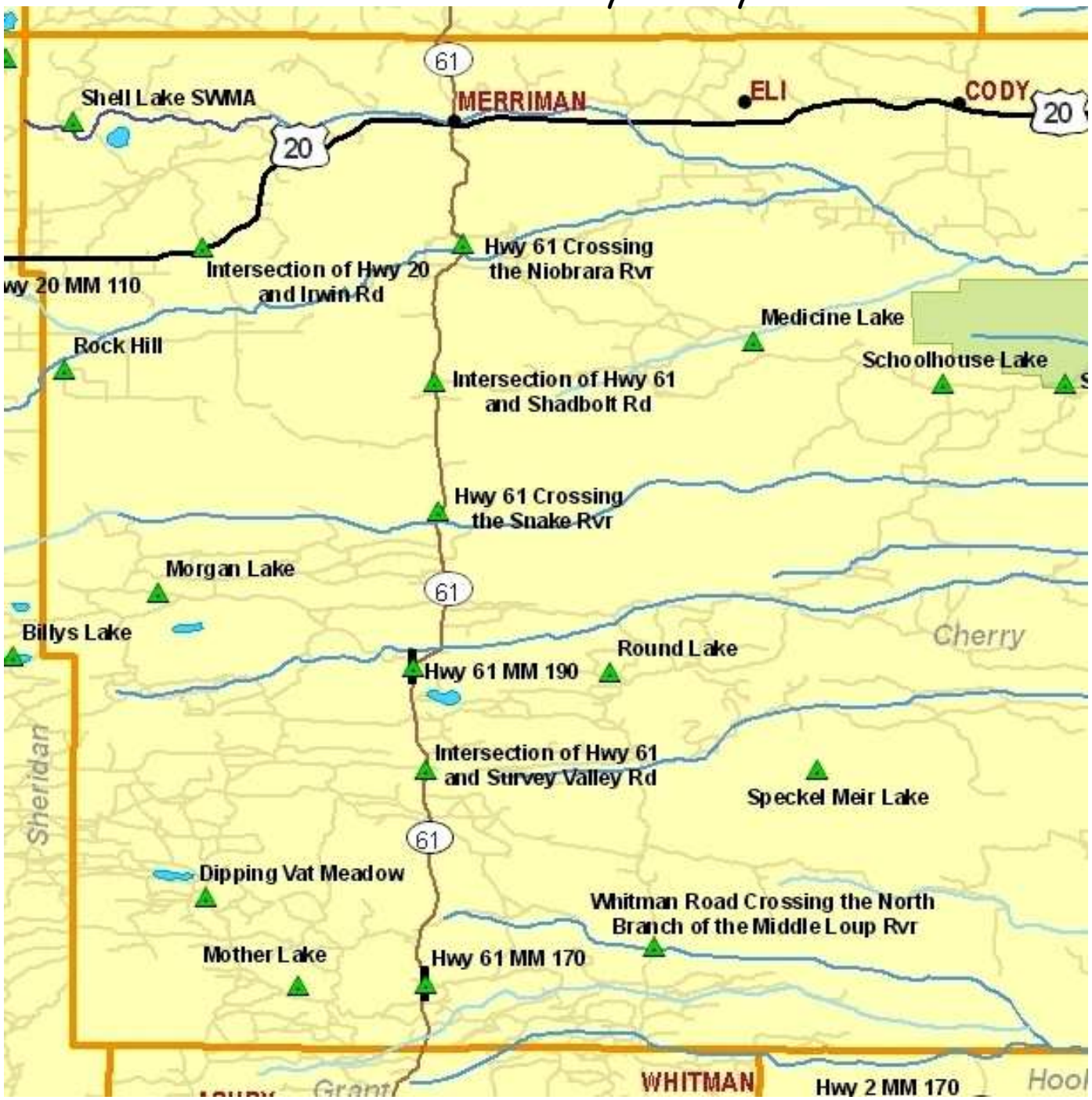

http://www.weather.gov/northplatte/?n=warningpoints

Eastern Cherry County

http://www.weather.gov/northplatte/?n=warningpoints

Custer County

http://www.weather.gov/northplatte/?n=warningpoints

Deuel County

http://www.weather.gov/northplatte/?n=warningpoints

Frontier County

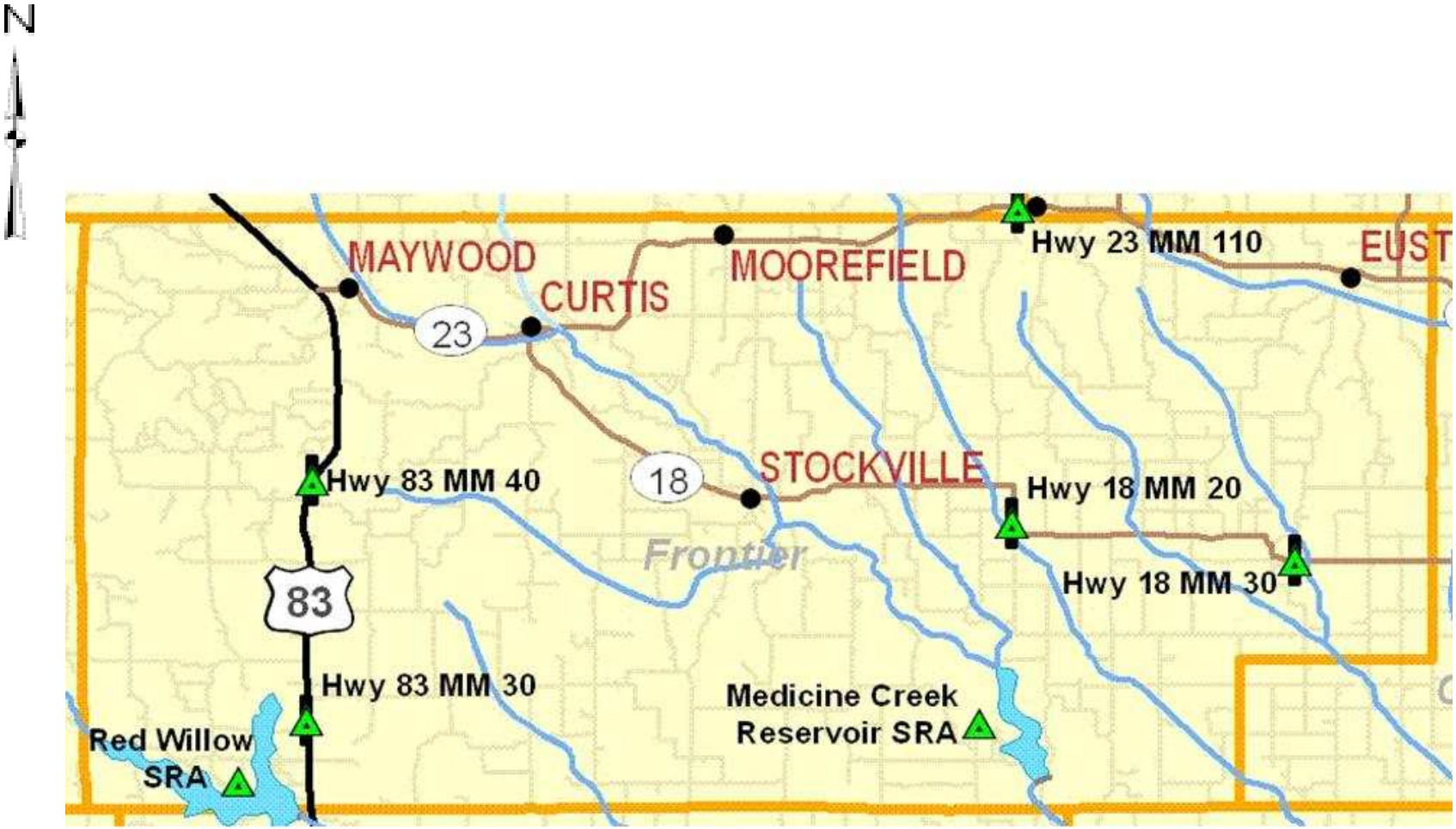

http://www.weather.gov/northplatte/?n=warningpoints

Garden County

http://www.weather.gov/northplatte/?n=warningpoints

Garfield County

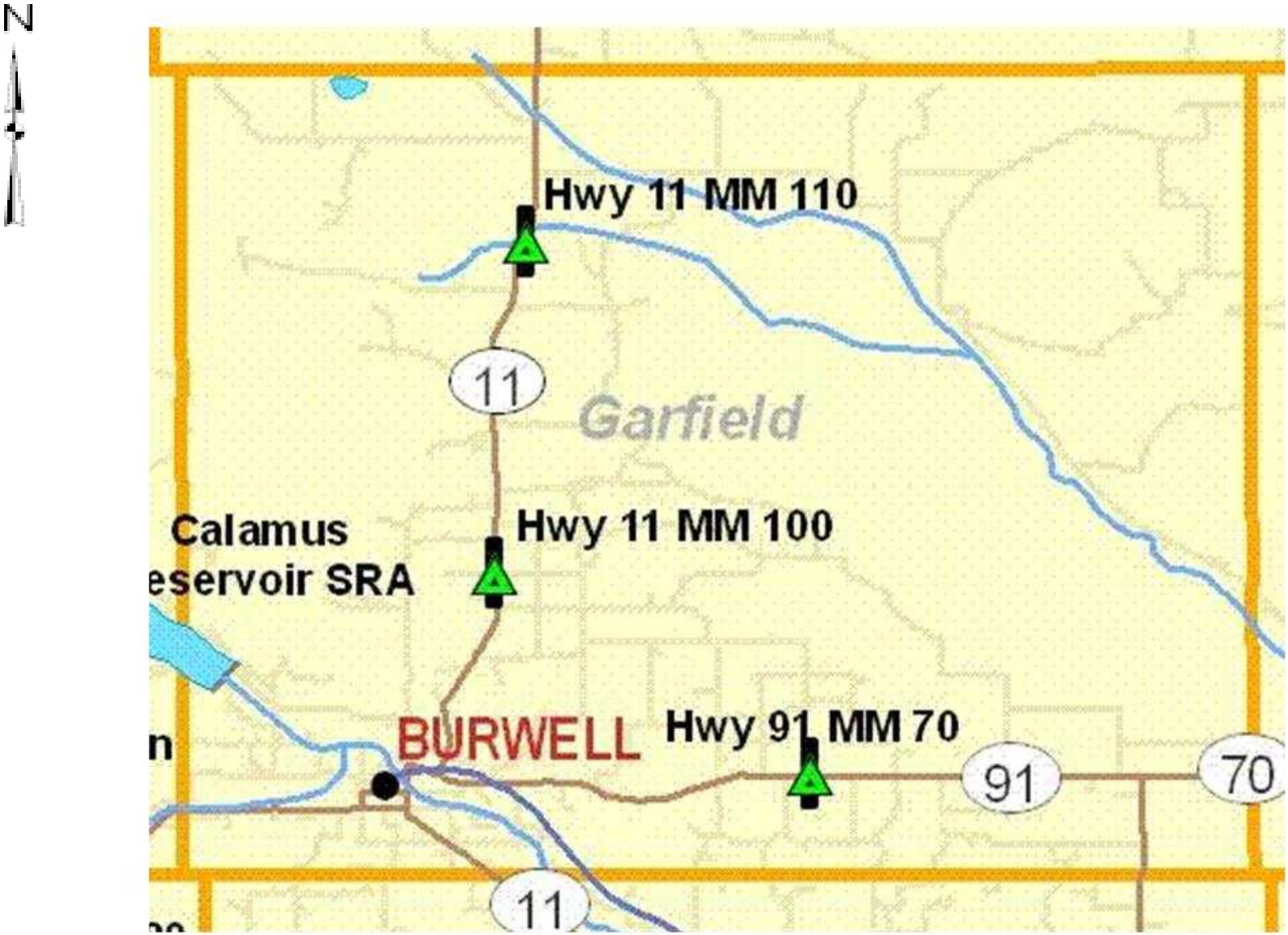

http://www.weather.gov/northplatte/?n=warningpoints

Grant County

http://www.weather.gov/northplatte/?n=warningpoints

Hayes County

http://www.weather.gov/northplatte/?n=warningpoints

Holt County

http://www.weather.gov/northplatte/?n=warningpoints

Hooker County

http://www.weather.gov/northplatte/?n=warningpoints

Keith County

http://www.weather.gov/northplatte/?n=warningpoints

Keya Paha County

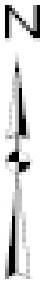

http://www.weather.gov/northplatte/?n=warningpoints

Lincoln County

http://www.weather.gov/northplatte/?n=warningpoints

Logan County

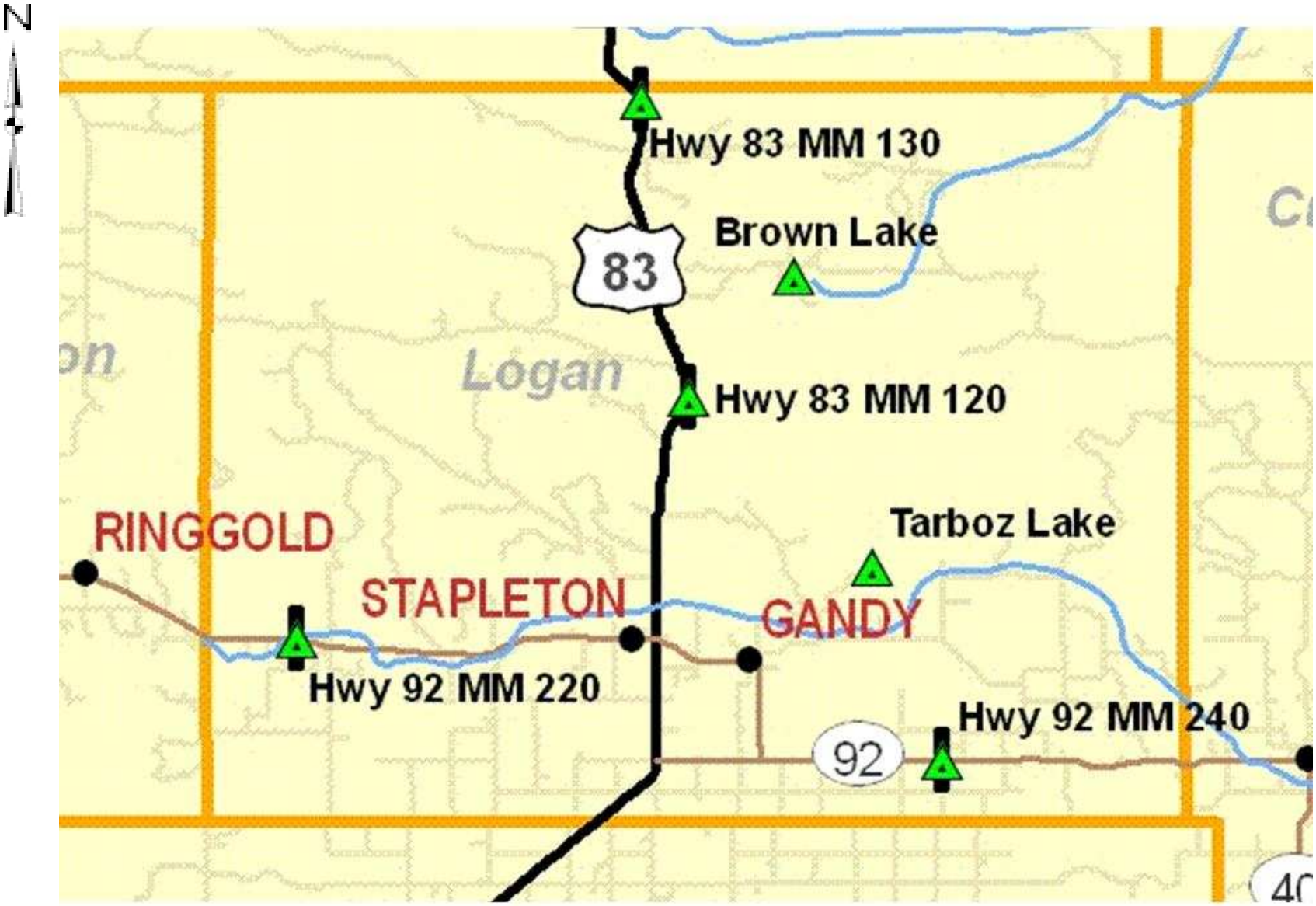

http://www.weather.gov/northplatte/?n=warningpoints

Loup County

http://www.weather.gov/northplatte/?n=warningpoints

McPherson County

http://www.weather.gov/northplatte/?n=warningpoints

Perkins County

http://www.weather.gov/northplatte/?n=warningpoints

Rock County

http://www.weather.gov/northplatte/?n=warningpoints

Sheridan County

http://www.weather.gov/northplatte/?n=warningpoints

Thomas County

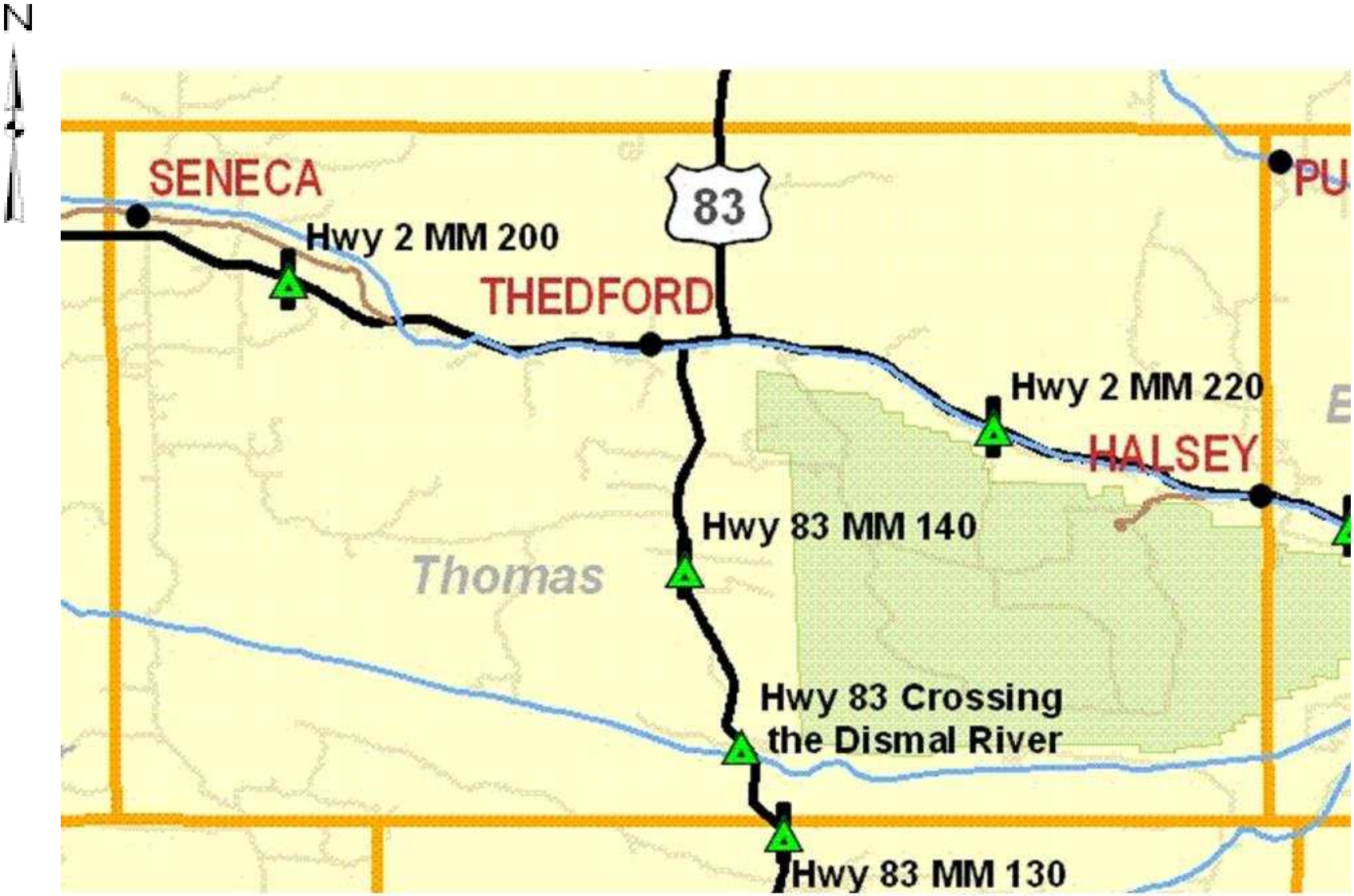

http://www.weather.gov/northplatte/?n=warningpoints

Wheeler County

http://www.weather.gov/northplatte/?n=warningpoints